











Legend

-  Kimbolton Lease 1679 (held by Cornwall Coal)
-  Property Boundary
-  Lyell Highway
-  Road
-  Existing Topography Contour Interval = 10 m
-  Existing Topography Contour Interval = 5 m

Seam B Floor Elevation

-  Seam B Floor Elevation Contour Interval = 10 m
-  Seam B Floor Elevation Contour Interval = 5 m
-  Subcrop
-  Existing Drill Hole

BLACK ROCK ENERGY PTY LTD

PROJECT

LANGLOH DEPOSIT CONCEPT MINING STUDY

TITLE

SEAM B - FLOOR STRUCTURE

TASMANIA



PROJECT No.	1238-1532	DATE	FEBRUARY 2012
DESIGN	J. Smith	SCALE	1:10,000
GIS	WJS		
CHECK	RY		
REVIEW	NF		

FIGURE 3.7

COORDINATE SYSTEM: GDA 1994 MGA Zone 55 South